

Local Authority of Education, Bayrampasa, Istanbul, Turkey

Hürcan TARHAN
IEA-Tr

Serkan TEKGÜZEL
BiMEM-Tr

YouthDOCs / Athens Transnational Experts Group Meeting
28/11-2/12/2014

An ERASMUS+ project, 2014-2016





REPUBLIC OF TURKEY



Demographics

- ▶ Population : 75 million
- ▶ Growth rate : 1.2 %
- ▶ Age structure
 - 0-14 years : 25.5 %
 - 15-64 years : 67.7 %
 - 65-over : 6.8 %



Politics

- ▶ Democratic,
- ▶ Secular,
- ▶ Unitary,
- ▶ Constitutional republic.
- ▶ Separation power.
- ▶ Political rights to women in 1934



Turkey is a Eurasian country that stretches across the Anatolian peninsula in western Asia and Thrace in the Balkan region of southern Europe.

Turkey is bordered by six countries: Bulgaria to the northwest; Greece to the west; Georgia to the northeast; Armenia, Azerbaijan and Iran to the east; and Iraq and Syria to the southeast.

The Sea of Marmara, the Bosphorus and the Dardanelles demarcate the boundary between Eastern Thrace and Anatolia. They also separate Europe and Asia.

Turkey's area is 814.578 kilometers squares.

Although İstanbul is known as the most popular city, the capital of Turkey is Ankara because Ankara has been the center during Turkish Liberation War.

Atatürk's Mausoleum, Anıtkabir, is in Ankara.



İstanbul is the most popular and the largest city in Turkey and is the fifth largest city in the world with a population of 14 million people.


Also İstanbul had been the longest capital city during history and now, in 2010, İstanbul is European Capital of Culture.




TÜRKİYE CUMHURİYETİ
AVRUPA BİRLİĞİ HAKANLIĞI



ERASMUS VE TÜRKİYE
MÜHÜRLEME ÖĞRENEÇİLERİ



İSTANBUL




Lifelong
Learning
Programme

Located in the center of the Old World, Istanbul is one of the world's great cities famous for its historical monuments and magnificent scenic beauties. It is the only city in the world which spreads over two continents: it lies at a point where Asia and Europe are separated by a narrow strait - the Bosphorus.





Location in Turkey

Coordinates:  41°00′49″N 28°57′18″E



Country	Turkey
Region	Marmara
Province	Istanbul
- Byzantium	c. 660 BC ^[a]
- Constantinople	330 AD
- Istanbul	1930 (officially) ^[b]
Districts	39
Government	
• Mayor	Kadir Topbaş (AKP)
Area	
• Metro^[c]	5,343 km ² (2,063 sq mi)
Population (2012)^[2]	
• Metropolitan municipality	13,854,740
• Rank	1st Turkey, 2nd World
• Density	2,593/km ² (6,720/sq mi)
Demonym	Istanbulite(s) (Turkish: <i>İstanbulu(lar)</i>)
Time zone	EET (UTC+2)
• Summer (DST)	EEST (UTC+3)
Postal code	34000 to 34850
Area code(s)	(+90) 212 (European side) (+90) 216 (Asian side)
Website	Istanbul Metropolitan Municipality 

Turkish Education System

General Information

General Structure of Turkish National Education System

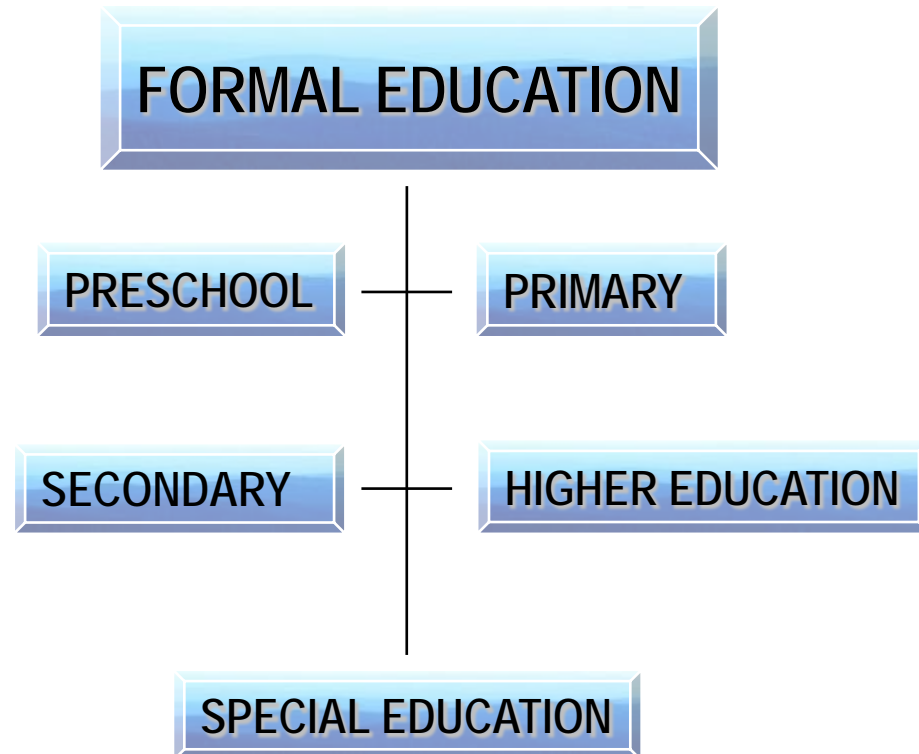
TURKISH EDUCATION
SYSTEM

Formal
Education

Non-formal
Education

Turkish Education System

General Information



Turkish Education System

General Information

SECONDARY EDUCATION



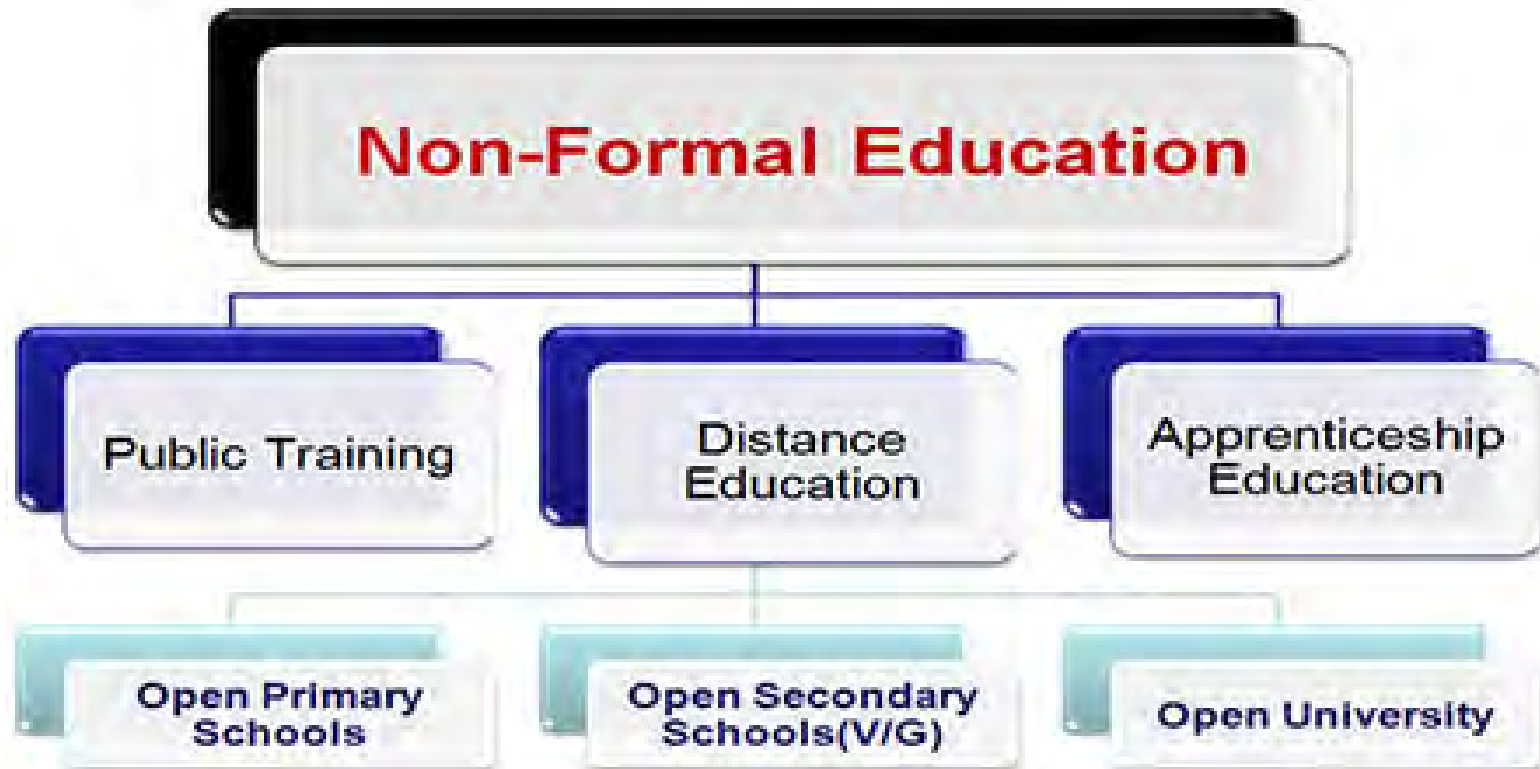
**GENERAL SECONDARY
EDUCATION**



**VOCATIONAL and TECHNICAL
SECONDARY EDUCATION**

Turkish Education System

General Information



Turkish Education System

General Information

THE NEW EDUCATION SYSTEM

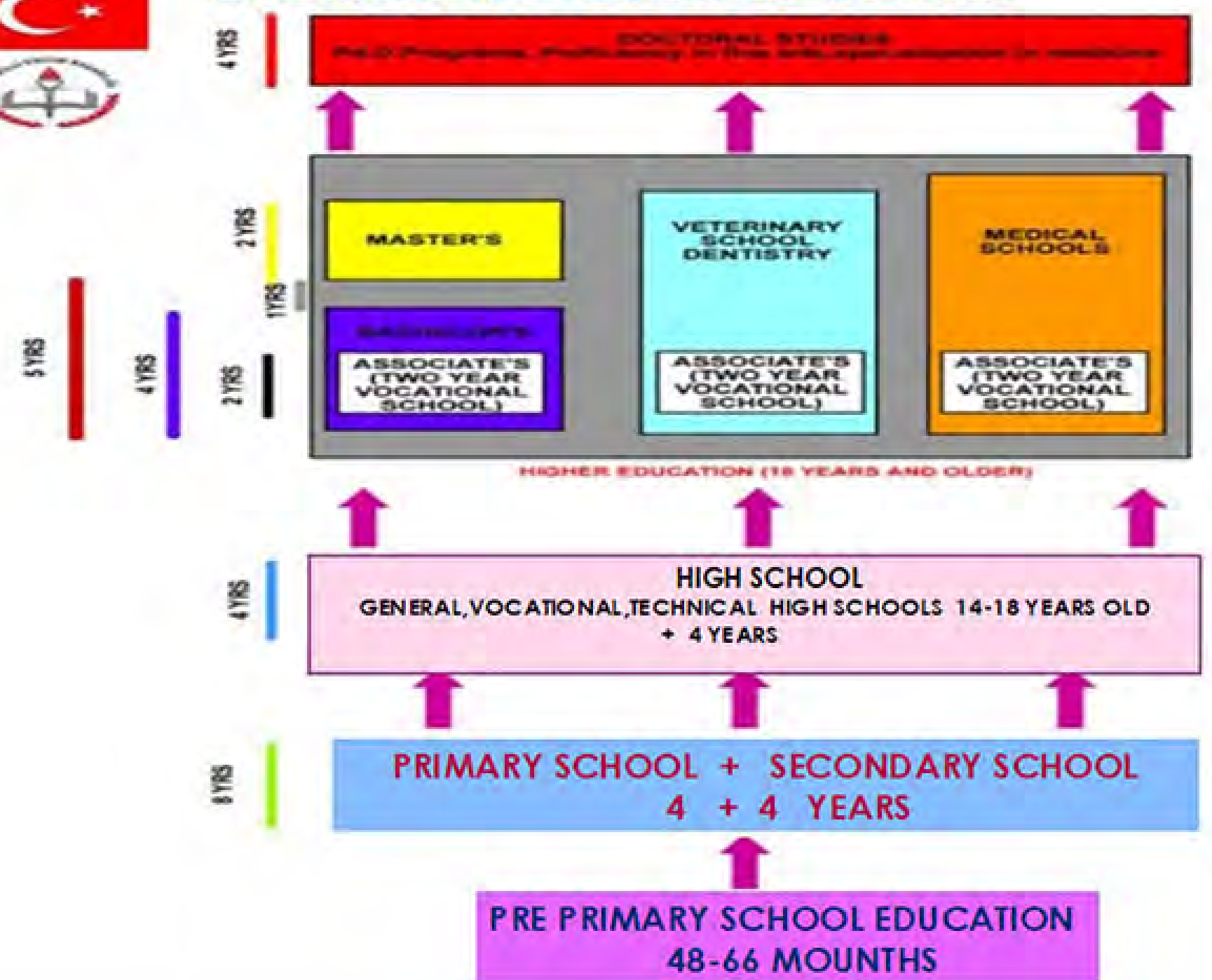
4+4+4

The New School Term in Turkey started 2012 and with the new term starts a new Education System in Turkey which has been called the 4+4+4 system. This system extends mandatory schooling from 8 years to 12 years. The schooling years also sees the introduction of vocational classes starting at 5th year.

Children are obliged to take 12 years of education between the ages of 6 and 18,



EDUCATION SYSTEM OF TURKEY





Bayrampaşa Local Authority of Education

bayrampasa.meb.gov.tr





Bayrampasa Local Authority of Education

Bayrampasa local authority of education is the partner of this Project and the head manager Abdulaziz Yenirol and his teams are very eager to start.

Adress:

İsmet Paşa Mah., Tuna Cad. No:3, Bayrampaşa
Merkez / İstanbul - Avrupa

Phone:

0090 212 565 95 60

Website:

bayrampasa.meb.gov.tr



Bayrampasa Local Authority of Education

On the European side of Istanbul, Bayrampaşa Local Authority of Education , 43 schools, 1,773 teachers, 174 administrators and 55,346 students conducting educational activities in accordance with the relevant laws and ministerial circulars. District Education Director of the Agency as well as the third branch manager has been working in the administrative section..



Bayrampasa Local Authority of Education

There are 10 vocational and technical secondary schools in our district. In terms of education and training activities of the Agency are interested in any kind of professional and general issues, solve all the problems, and that leads to success in every stage of the administrative agency in an objective way, has a very important role in the region. In addition to the entire academic affairs, who works professionally informed and the institution of the district to cover all the schools, institutions are encouraged to prepare EU projects, information meetings and seminars related to it.

We want to improve ourselves by these EU projects.

We want to learn your good examples and best practices.

Our main goal is to make evaluations and comparisons of these pilot schools in Athens .

We would like to extend best practices.

Finally , We strongly want to
THANK YOU!
for your attention and interest.

Hürcan TARHAN

0090 532 283 75 32

hurcantarhan@gmail.com

Serkan TEKGÜZEL

0090 532 343 88 43

stekguzel@gmail.com